

LZPE PRIEVIDZA

ARP 484602N 0183518E

854 ft (260 m)

FIC
124,300



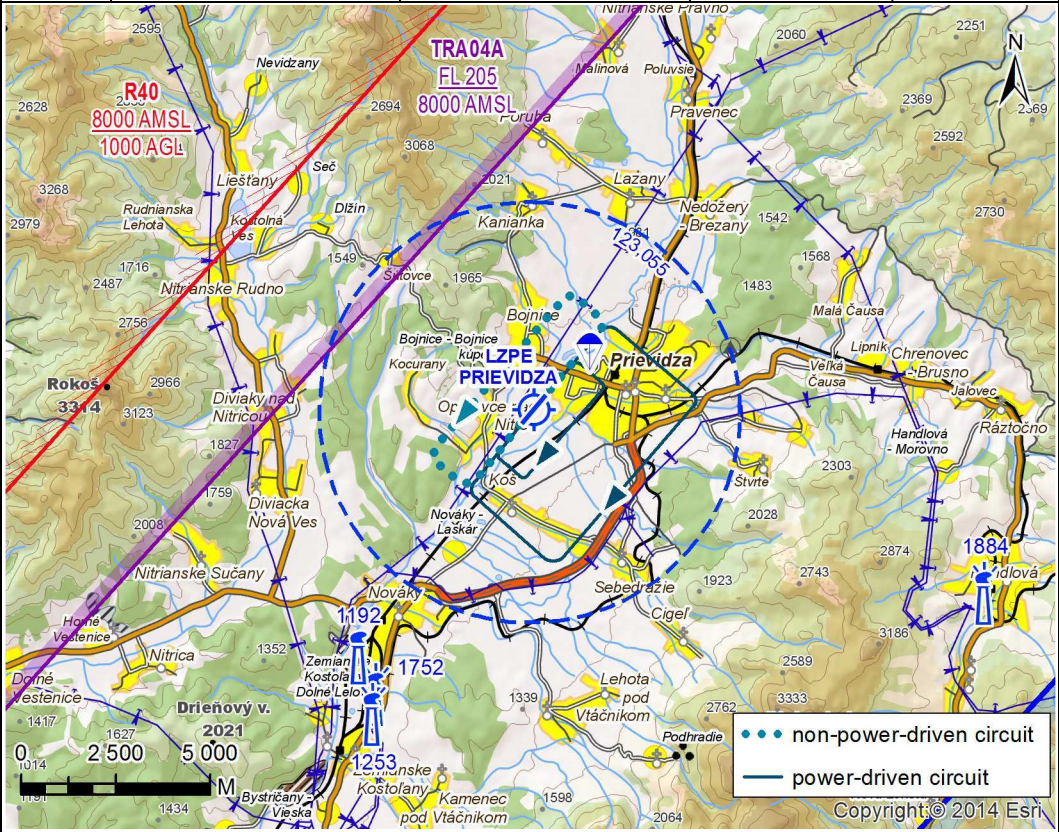
PRIEVIDZA TRAFFIC
123,055

RWY 04L/22R 04R/22L
944 m 949 m

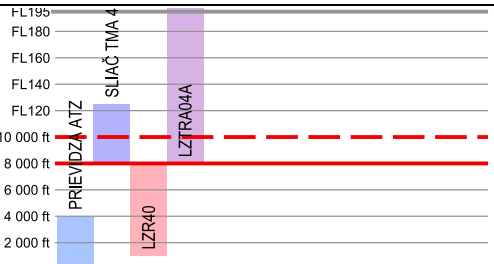
VFR day/night
Circling:
MNM 1 000 ft (300 m) AGL
Public International

APR-OCT:
0700-1400 (0600-1300)
Outside these HR
O/R 24 HR PN.

+421/46/543 06 11
+421/911/11 05 04
Aeroklub Prievidza, s. r. o.
Letisková 8
971 01 PRIEVIDZA
info@aeroklub-prievidza.sk
www.aeroklub-prievidza.sk



Last change: comprehensive change of published information due to AD modernization



LZPE PRIEVIDZA

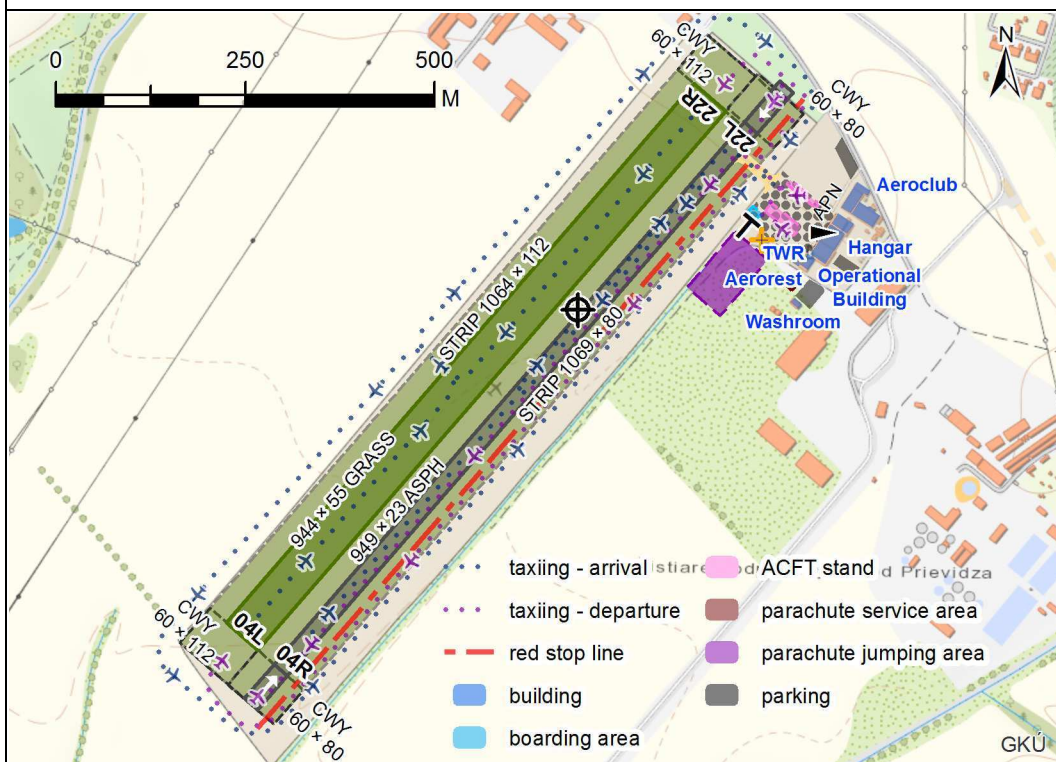
ARP 484602N 0183518E

854 ft (260 m)

**PRIEVIDZA TRAFFIC**

123,055

RWY	MAG direction	TORA (m)	TODA (m)	ASDA (m)	LDA (m)	Strength
04L	036°	944	1 004	944	944	5 700 kg/0,4 MPa
22R	216°	944	1 004	944	944	5 700 kg/0,4 MPa
04R	036°	1 009	1 069	1 009	949	PCN 29/F/D/W/T
22L	216°	1 021	1 081	1 021	949	PCN 29/F/D/W/T



All the year, snow clearance is provided only according AD operator needs.

NIL

Accommodation at the airport O/R PN - 27 beds. Hotels in the towns Prievidza and Bojnice.

NIL

Limited, O/R

Emergency call: 112 Health centre in the town Prievidza. Hospital in the town Bojnice.

AEROREST restaurant at AD.

Taxi

1. Local traffic regulations

Pilots-in-command are obliged to obtain information from the aerodrome operator about current conditions at the aerodrome by telephone.

Arrival without radio contact only after coordination and approval on tel. +421/911/11 05 04.

General provisions

- a) Considering approach to landing, the following minimum 2 000 ft (610 m) AMSL for propeller and turboprop aeroplanes over town Prievidza and Spa Bojnice shall be observed.
- b) Low overflights are prohibited.

Take-off restrictions

RWY 04R/L:

- a) take-off shall be commenced from the beginning of RWY,
- b) turn shall not be commenced until having passed N edge of Prievidza town,
- c) not overfly the settlement areas of Prievidza town,
- d) right traffic circuit.

2. Charges

See www.aeroklub-prievidza.sk.

3. Additional Information

NIL